



MONDAY 7TH AUGUST

Town Hall, Windmill & Seaside for Birthday Tea




(37 miles)

OS Landranger Map 179



START: 09:20 Cycle trk X

D

RIDE

- MIs
- Take cycle route into City/Northgate to join  to Fordwich
 - 3.1 R at end of cycle track by br in **Fordwich**
 - 3.2 L (SO) at bend, sp Town Hall, & imm L to river between Town Hall & Fordwich Arms PH. Retrace to bend in road where L, up hill
 - 3.4 L (SO) at bend, sp , up hollow lane
 - 3.9 L at T sp , Stodmarsh Road, fwd through **Stodmarsh**
 - 8.1 L at X nsp, imm before width limit sign
 - 9.0 **Refreshments** in **Littlebourne Barn** (limited toilet facilities) on L before church. On leaving turn L on re-joining road
 - 9.1 L at T sp Wickhambreaux, fwd through **Wickhambreaux & Grove** (or SO toilets 0.8 mile, & return)
 - 12.7 R at J sp Preston beyond farm
 - 13.8 L at T sp Stourmouth, fwd through **Stourmouth** & over two br
 - 17.1 L at T sp Sarre
 - 17.9 R at Keep Left sign(!) **Sarre Mill** for **Lunch Stop**. On leaving turn L. Cycle path on LH side becomes available
 - 19.1 L at J nsp, Orchard Lane, to pass farm shop
 - 19.9 SO at X (A28)(!) sp St Nicholas-at-Wade

- MIs
- 20.2 L at T, The Street, in St Nicholas-at-Wade, fwd over DCway
 - 20.9 L at T, sp Potten Street
 - 21.3 Bear L at J by farm
 - 21.7 At DCway take RH footpath/cycle path on R & fwd
 - 23.1 R at end of path. SO past windmill (no sails)
 - 24.0 L at T
 - 24.4 R at Y & imm R at T by thatched cottage, Reculver Road, fwd through **Beltinge**
 - 25.8 R at J, Sea View Road, by thatched cottage, fwd to sea front in **Herne Bay**
 - 26.4 **Kings Hall on R for Birthday Tea**
On leaving, turn R from rear of Kings Hall
 - 26.5 R at T to follow seafront, fwd through all junctions & mini-rbt
 - 27.6 L at J (3rd exit after mini-rbt), Central Avenue. SO at X
 - 28.0 R (3rd exit) at rbt
 - 28.1 L at lights sp London, over rly br
 - 28.2 R (3rd exit) at rbt, sp Greenhill (or use crossing to L of rbt), fwd through **Greenhill**
 - 29.3 R at J before DCway br, Molehill Road
 - 30.8 L at T in **Chestfield**, sp Tyler Hill

- MIs
- 31.2 (!!)
 - 31.2 (!!)
 - 31.9 L on to cycle track sp , fwd along track following  signs to University Sports Field
 - 35.5 L at Park Wood Road
 - 36.1 Giles Lane. R at T then L to rbt & cycle track to campsite or L at T for accommodation

MIs